

Tennessee:

Counties of operation

Davidson, Hardin, Lewis, Macon, Maury, McNairy, Sumner, Trousdale, Wayne, Williamson, Wilson.

About TC Energy

For more than 70 years, TC Energy has been safely operating pipelines, storage facilities and power-generation plants in the U.S., Canada and Mexico. We operate more than 57,900 miles of natural gas pipelines and 3,000 miles of liquids (crude oil) pipelines, transporting the energy that Americans use every day.

Contact information

For more detailed information, please contact our Public Awareness team at:

1-855-458-6715

public_awareness@tcenergy.com

www.tcenergy.com/sustainability/safety/safe-digging/

You can obtain access to view maps for TC Energy pipeline and facilities by following instructions at:


www.npms.phmsa.dot.gov



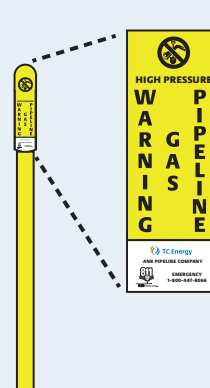
Right-of-way signs

Pipeline marker signs are placed along the right-of-way at road crossings, railway crossings and watercourse crossings. They display the name of the operator, product and emergency contact number.

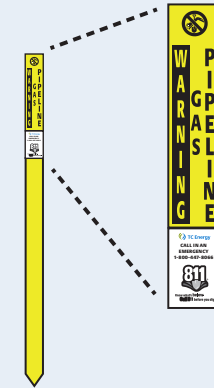
MARKER SIGNS



MARKER "BULLET" POST

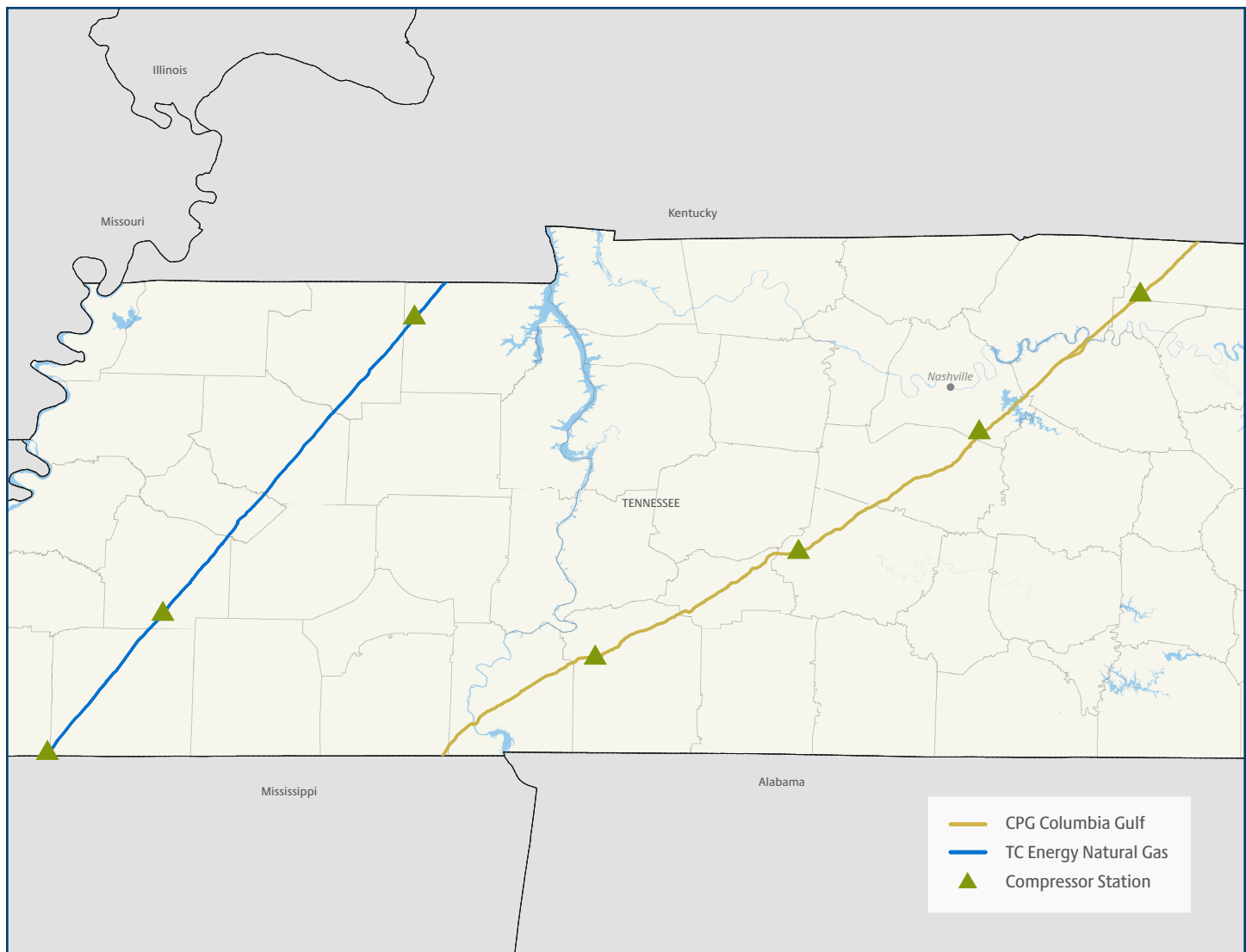


MARKER "SLAT" POST



**EMERGENCY CONTACTS:
See Map On Back**

Tennessee: TC Energy Operations Map



Emergency numbers

Use the map above to find the emergency number for pipelines in your area. In the case of an emergency, if you dial the wrong number, your call will be directed to the appropriate operator.

TC Energy Natural Gas **1-800-447-8066**
Columbia Gulf Transmission **1-800-835-7191**